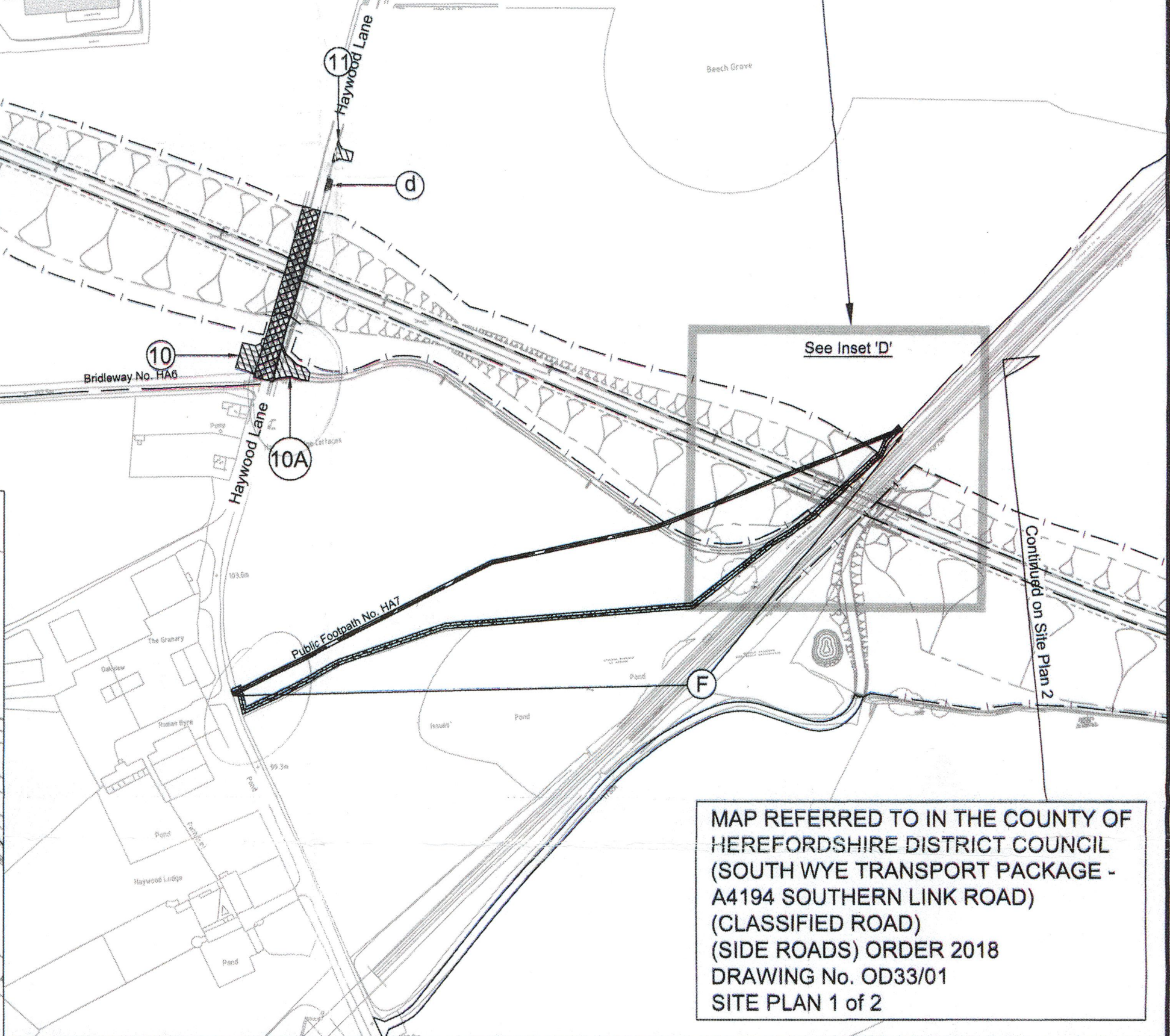
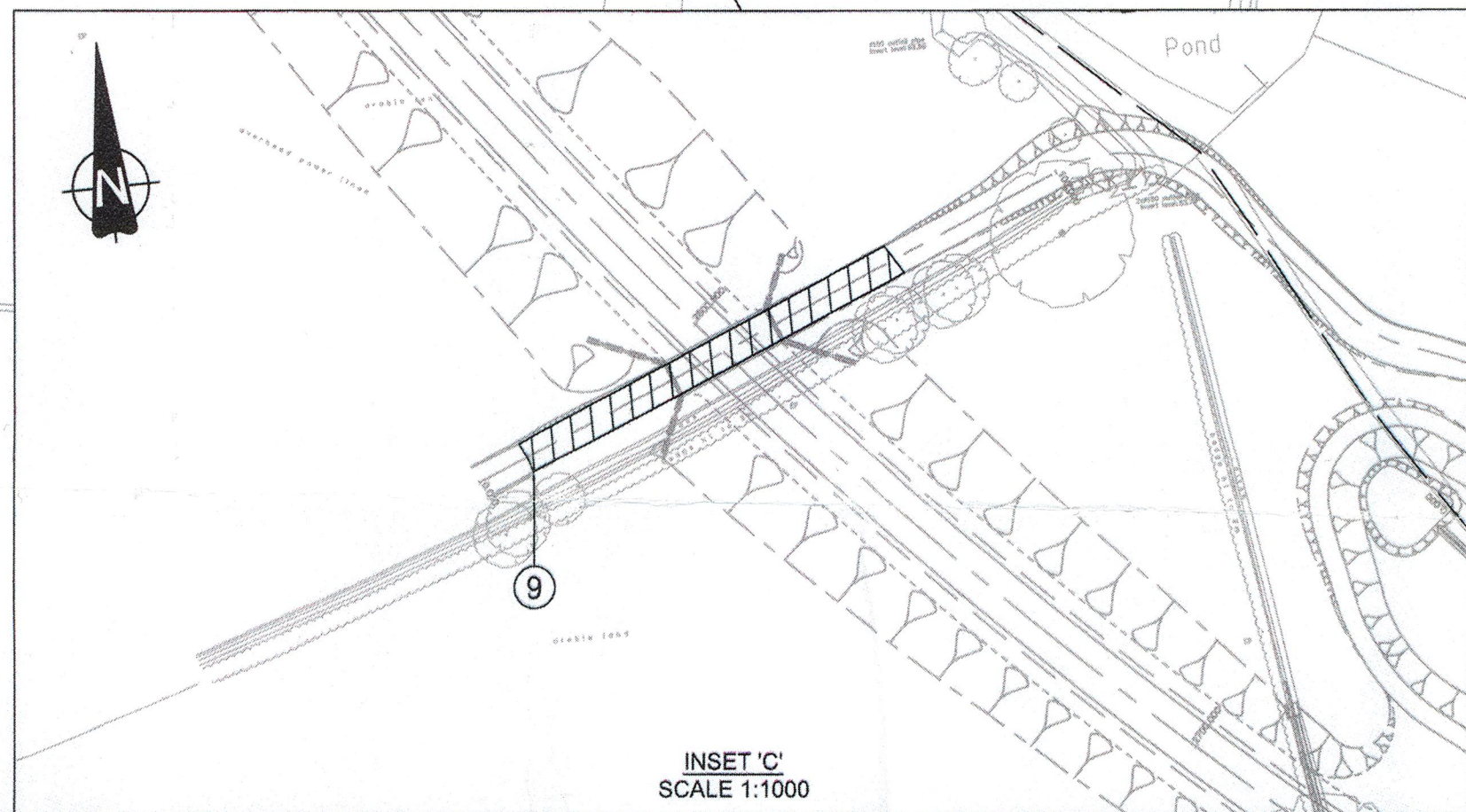
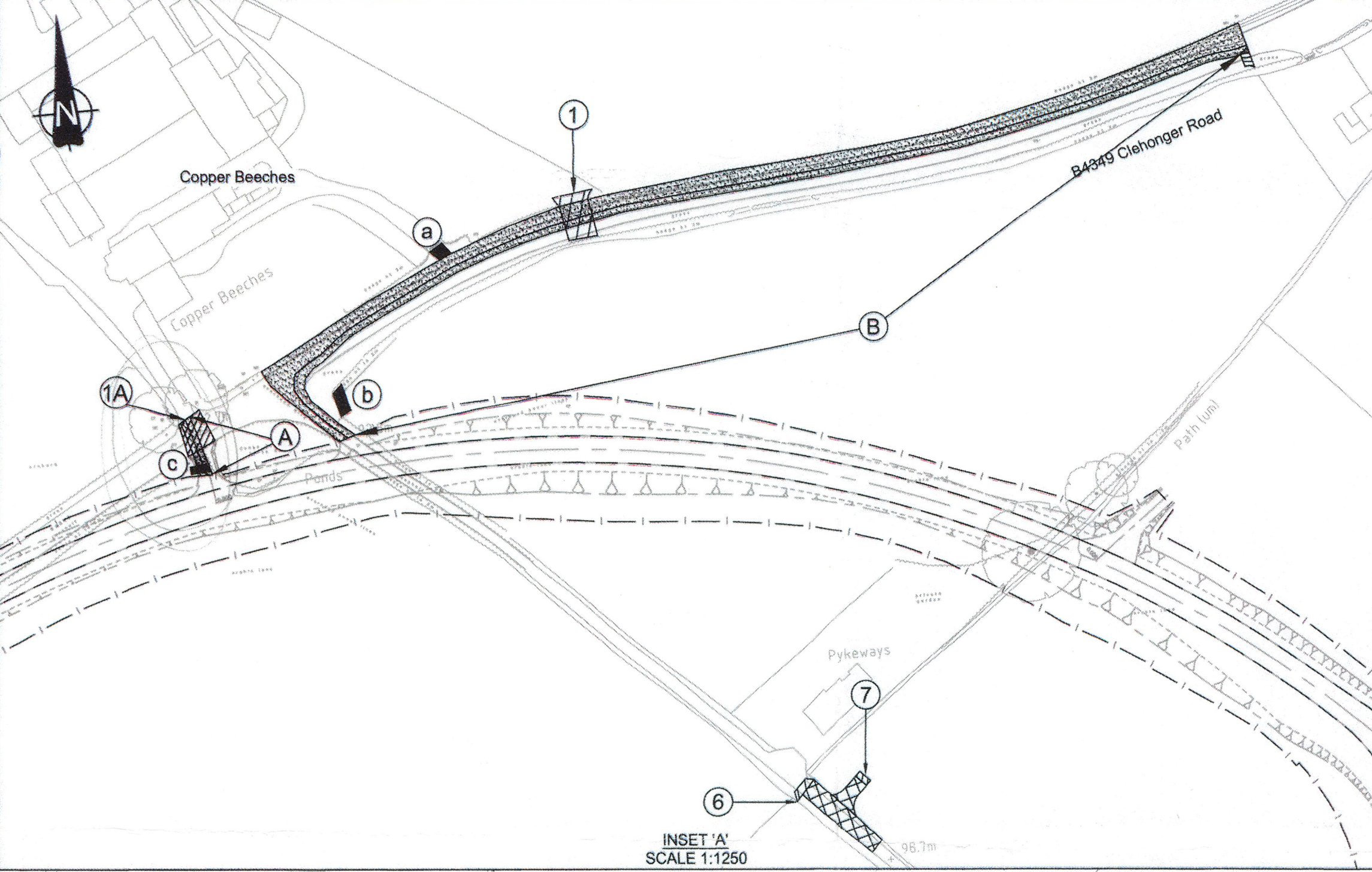
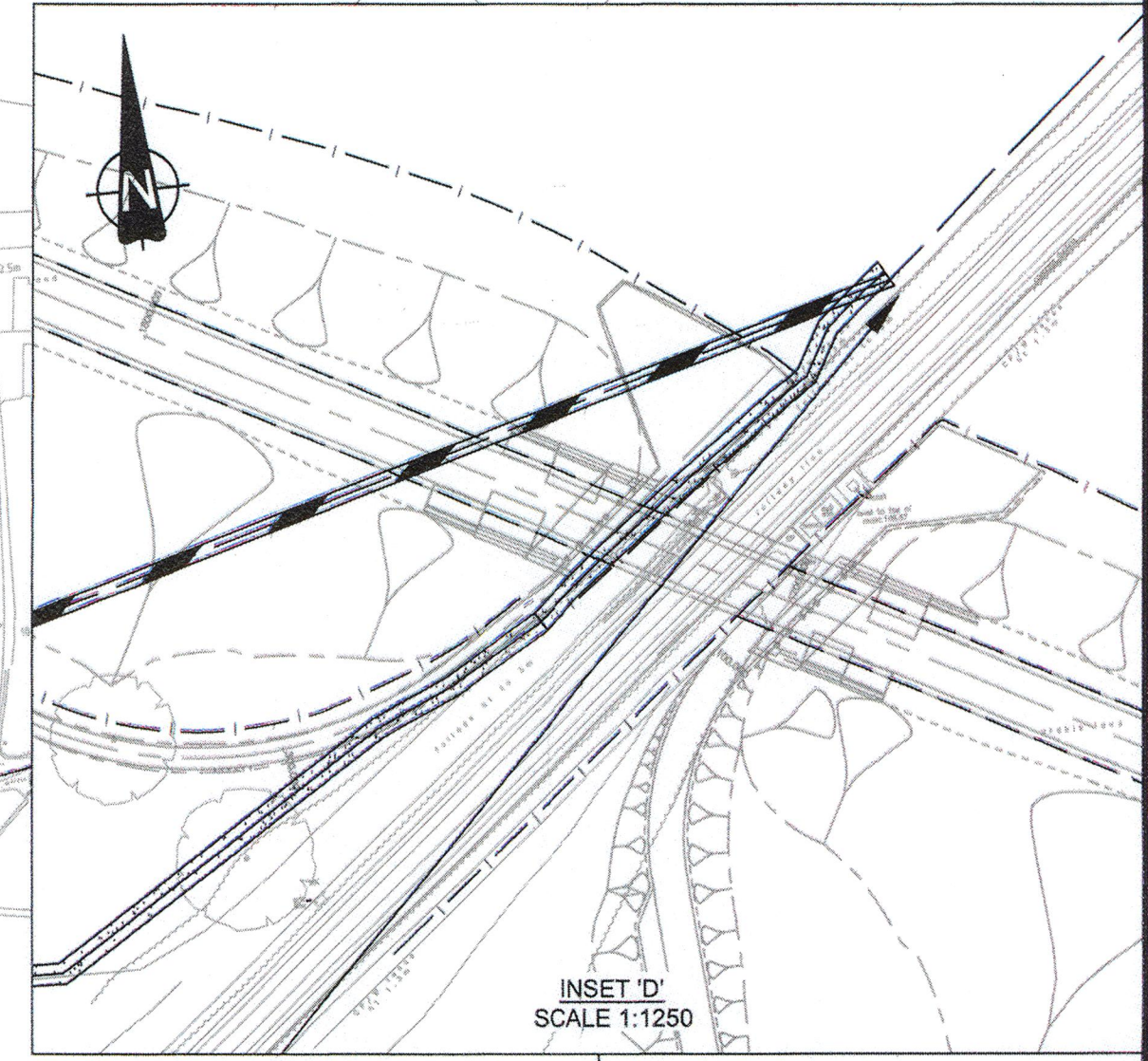
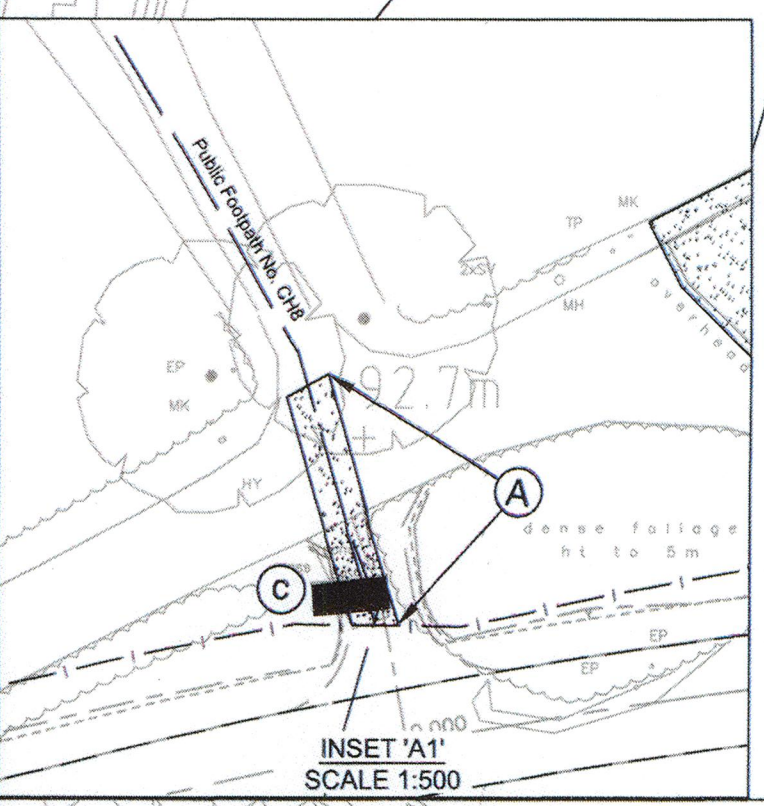
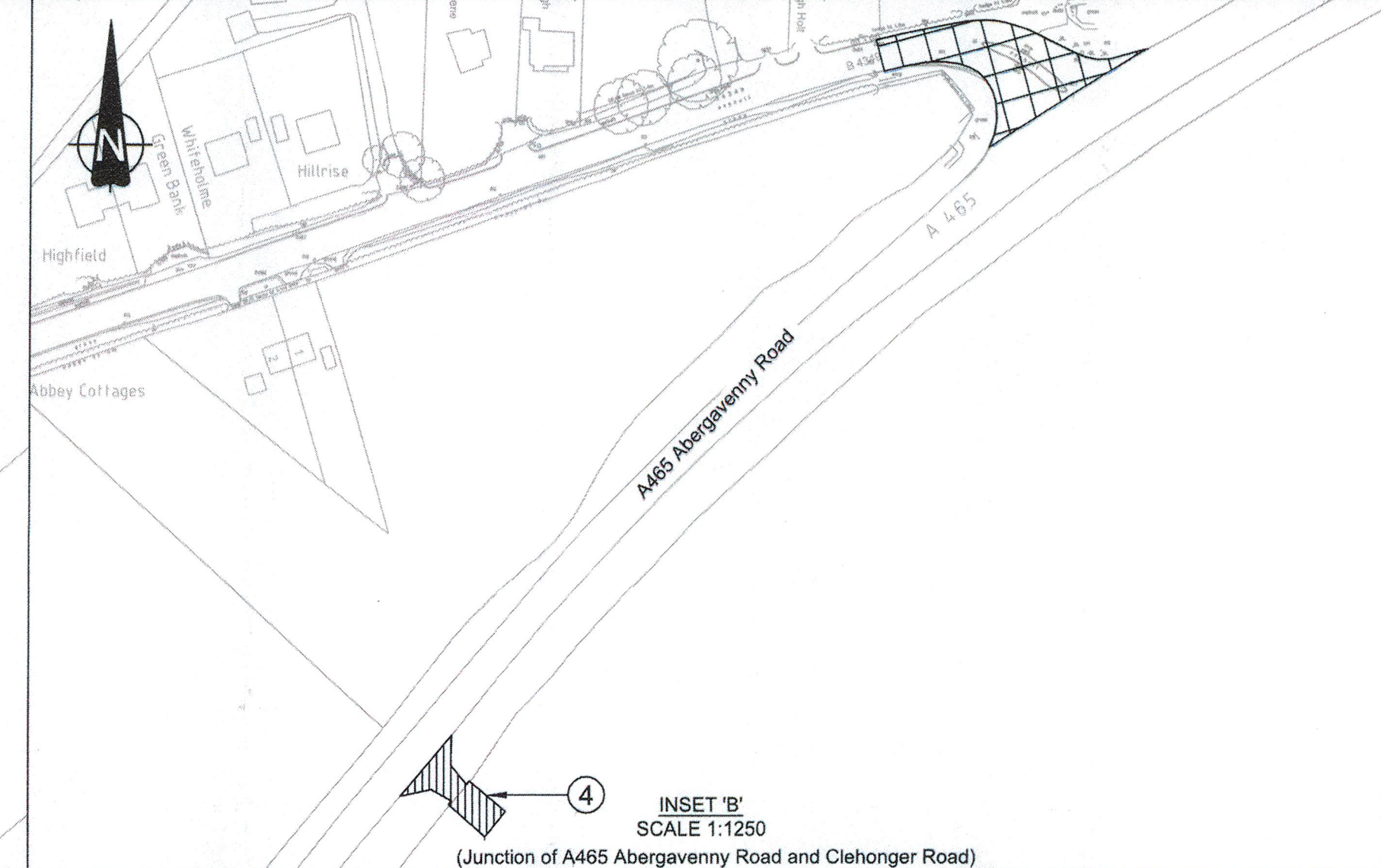


THE COMMON SEAL OF THE
COUNTY OF HEREFORDSHIRE
DISTRICT COUNCIL
was hereunto affixed in
the presence of :-

.....
Authorised Officer

Dated.....2018



MAP REFERRED TO IN THE COUNTY OF
HEREFORDSHIRE DISTRICT COUNCIL
(SOUTH WYE TRANSPORT PACKAGE -
A4194 SOUTHERN LINK ROAD)
(CLASSIFIED ROAD)
(SIDE ROADS) ORDER 2018
DRAWING No. OD33/01
SITE PLAN 1 of 2

© Crown Copyright and database rights 2018 OS [100024168]
This map is reproduced from Ordnance Survey material with the
permission of Ordnance Survey on behalf of the Controller of Her
Majesty's Stationery Office.
Unauthorised reproduction infringes Crown copyright and may
lead to prosecution or civil proceedings.

DRAFT
02/11/2018
THIS DRAWING IS SUBJECT TO
CHANGE AND HAS NOT BEEN
APPROVED FOR ISSUE EXCEPT
FOR DISCUSSION OR REFERENCE
PURPOSES

This Map Drawing dated 2nd November 2018 replaces the
attached Map Drawing dated 5th March 2018 by
modification by the Secretary of State for Transport upon
confirmation of the Order by him.

SC

Scale 1:2500 @A1
1:5000 @A3